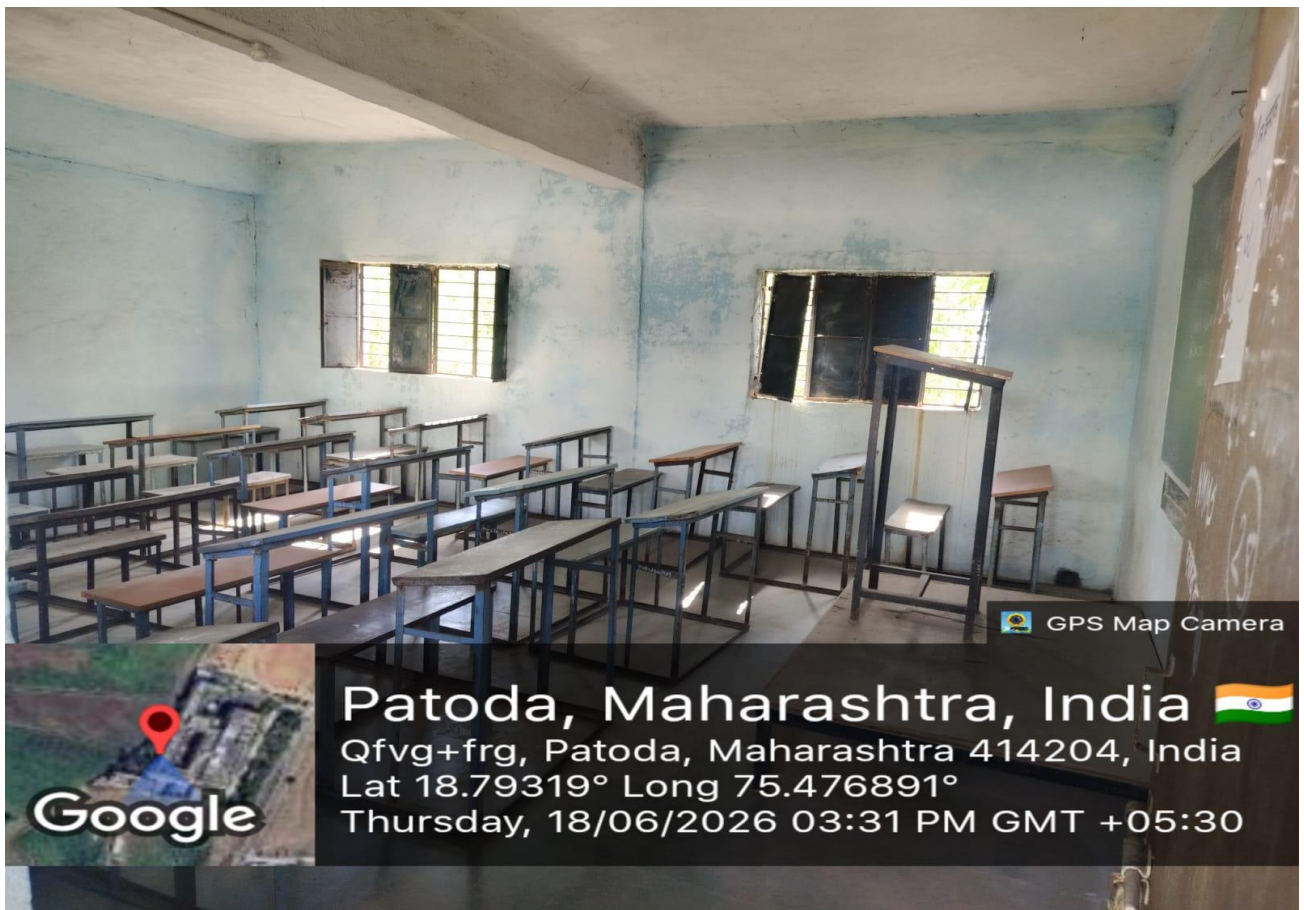
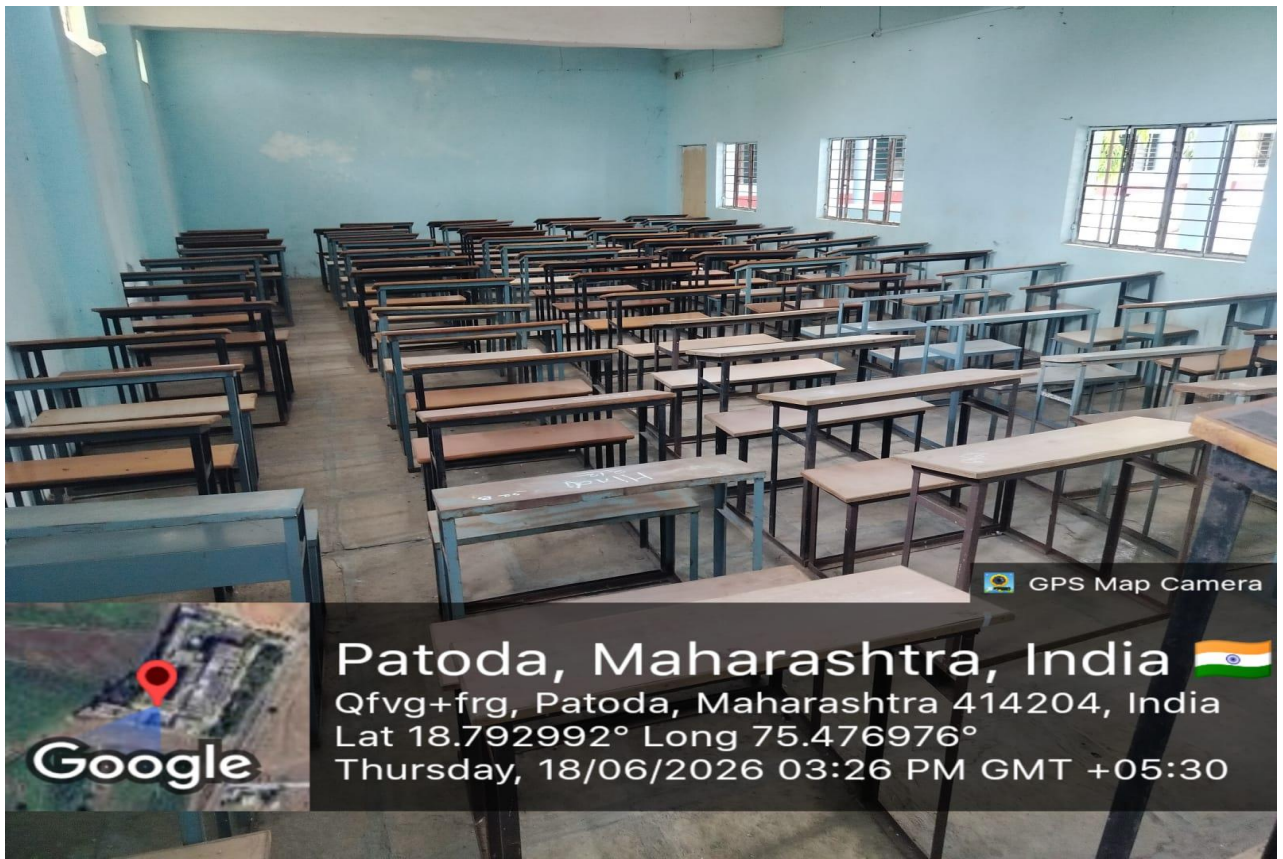



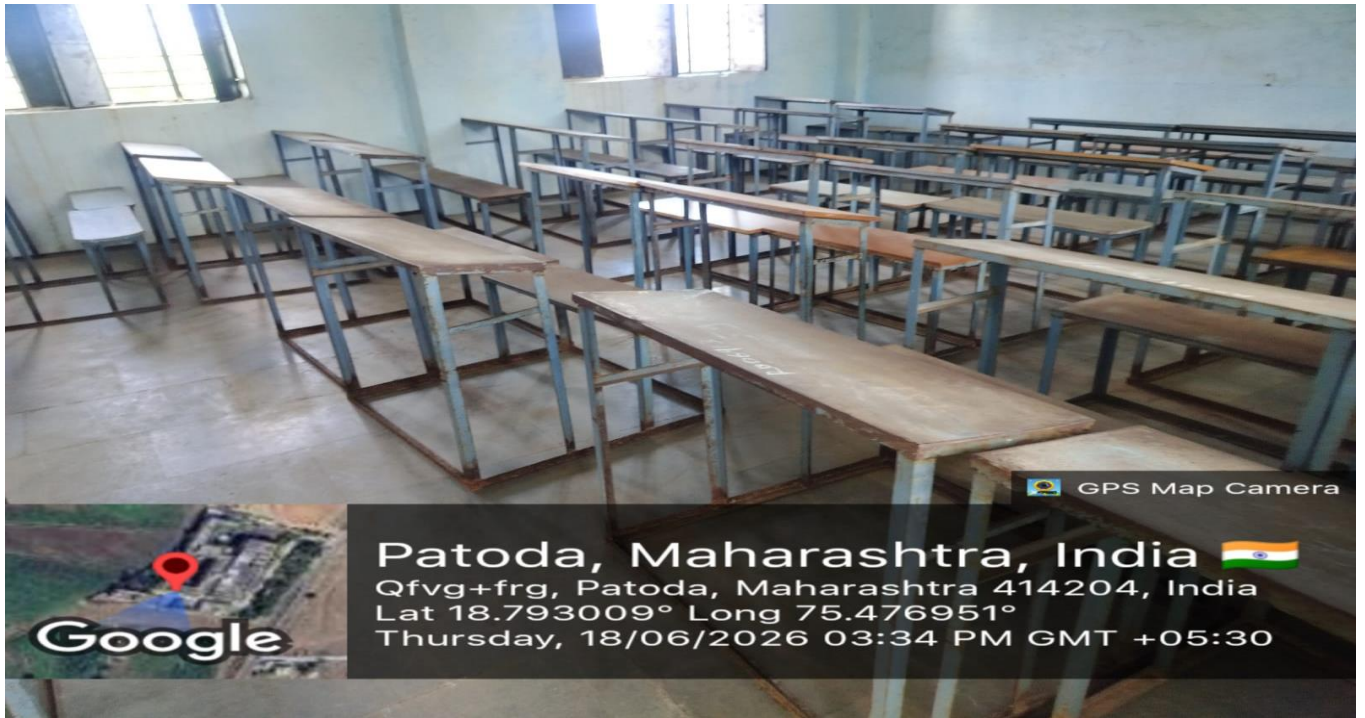
DEPARTMENT OF BOTANY LAB



CLASSROOMS



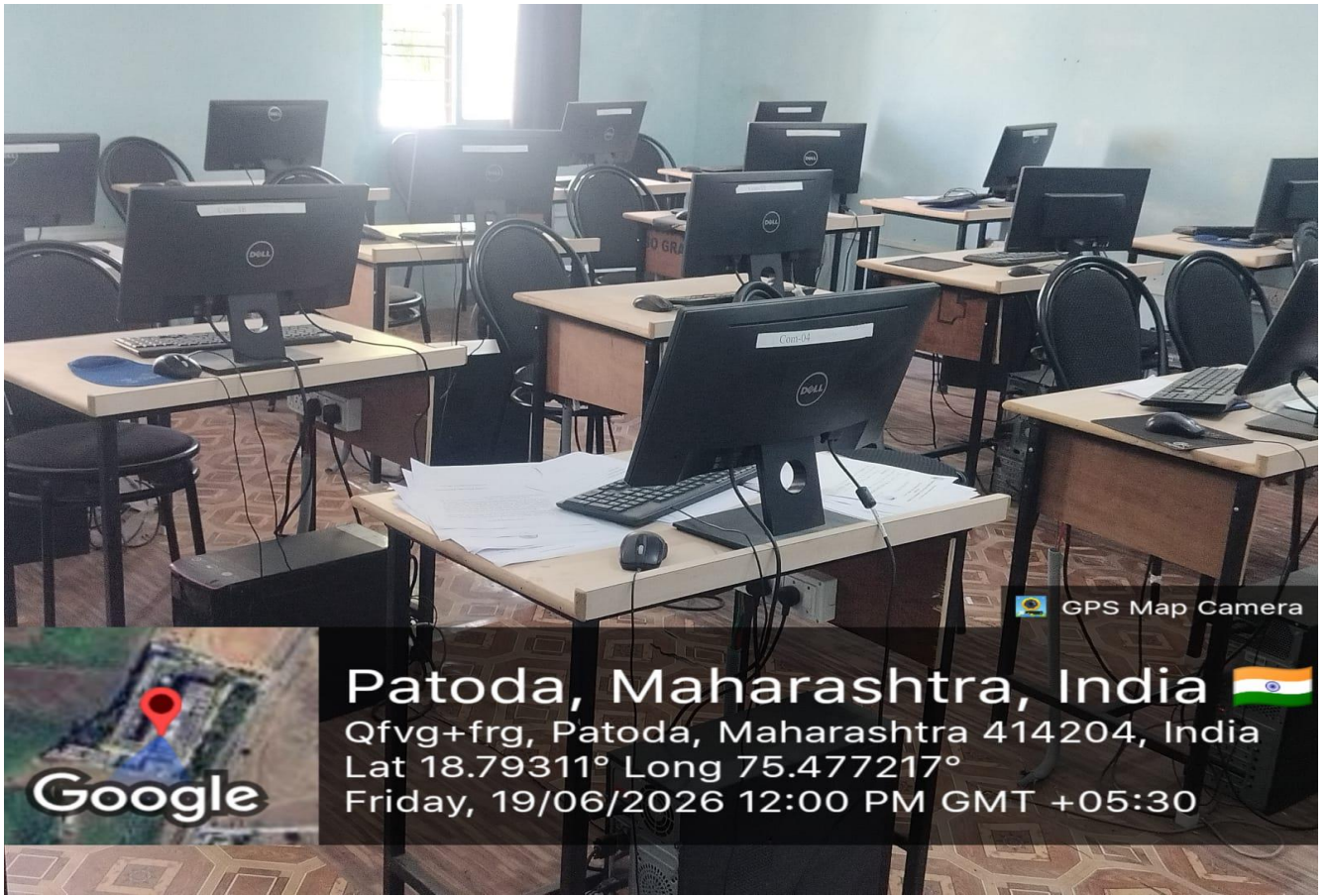
CLASSROOMS




CLASSROOM




COMPUTER SCIENCE DEPARTMENT

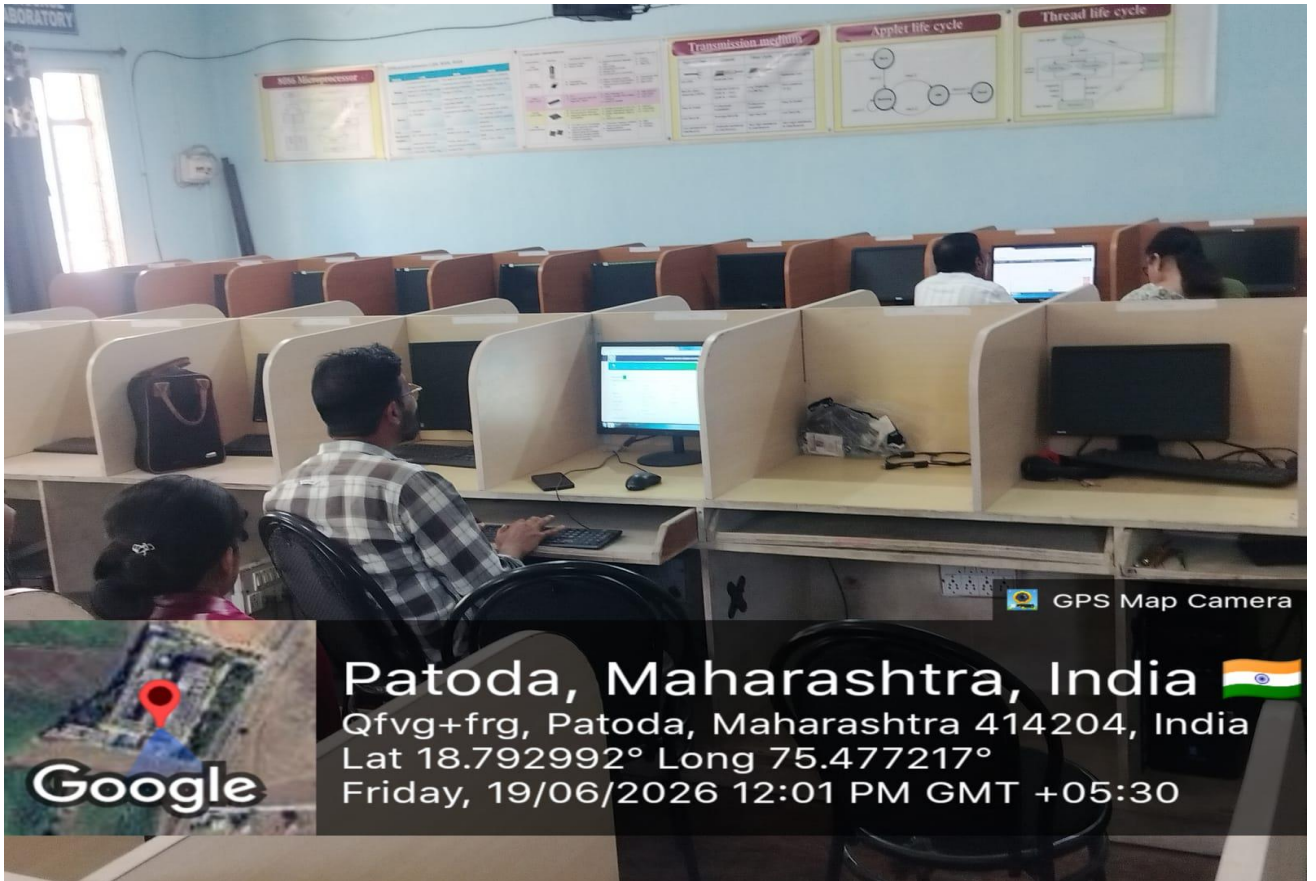


GPS Map Camera




Google


Patoda, Maharashtra, India 
Qfvg+frg, Patoda, Maharashtra 414204, India
Lat 18.79311° Long 75.477217°
Friday, 19/06/2026 12:00 PM GMT +05:30



GPS Map Camera




Google

Patoda, Maharashtra, India 
Qfvg+frg, Patoda, Maharashtra 414204, India
Lat 18.792992° Long 75.477217°
Friday, 19/06/2026 12:01 PM GMT +05:30

COMPUTER LAB 1 AND 2



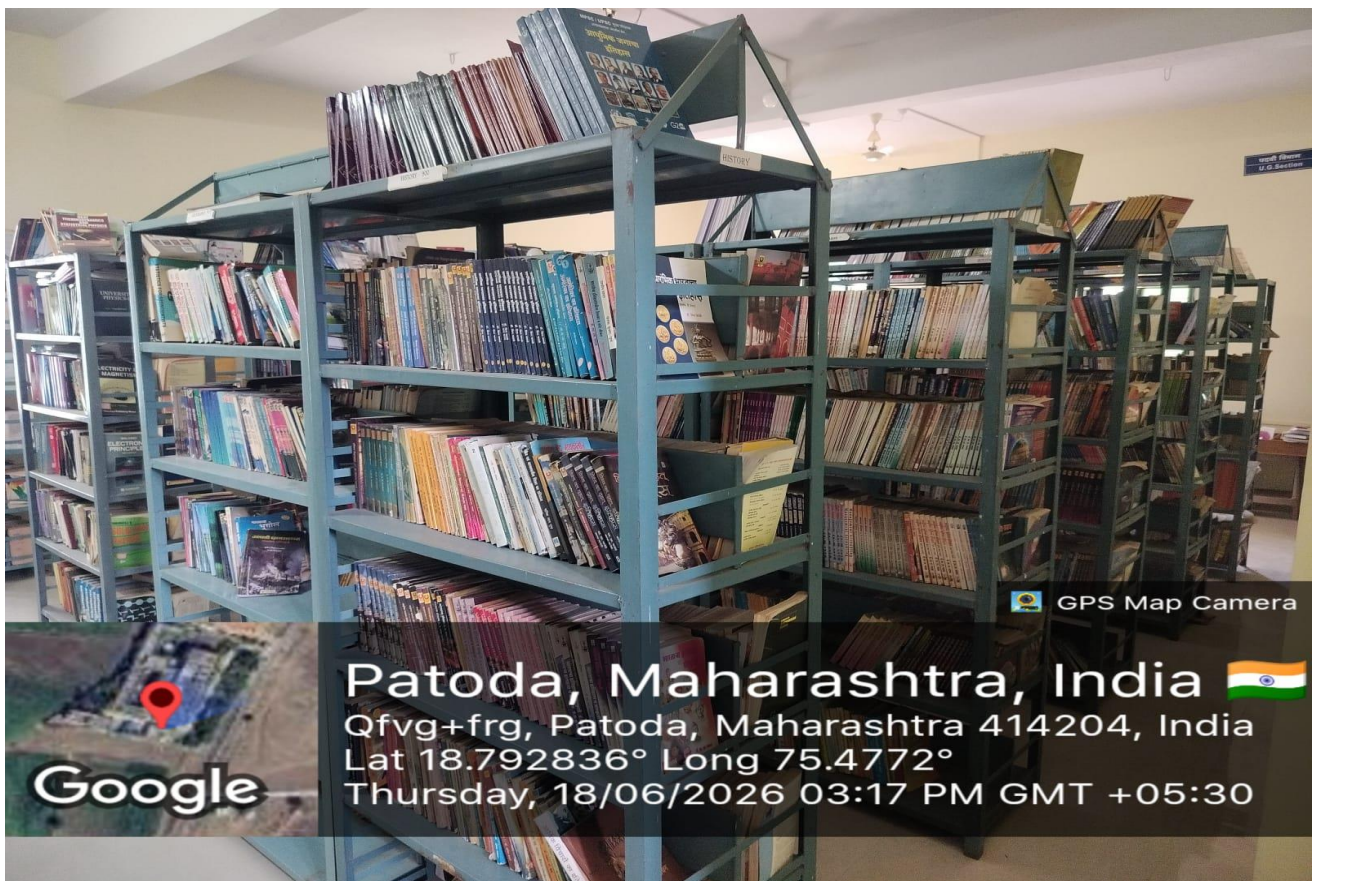
GPS Map Camera

Patoda, Maharashtra, India 


Qfvg+frg, Patoda, Maharashtra 414204, India

Lat 18.792881° Long 75.477348°

Thursday, 18/06/2026 03:16 PM GMT +05:30



GPS Map Camera

Patoda, Maharashtra, India 

Qfvg+frg, Patoda, Maharashtra 414204, India

Lat 18.792836° Long 75.4772°

Thursday, 18/06/2026 03:17 PM GMT +05:30

LIBRARY



READING ROOM BOYS



READING ROOM GIRLS



LADIES
WASHROOM
महिला प्रसाधनगृह

GPS Map Camera



Patoda, Maharashtra, India 🇮🇳
Qfvg+frg, Patoda, Maharashtra 414204, India
Lat 18.793118° Long 75.477234°
Thursday, 18/06/2026 03:08 PM GMT +05:30

WASHROOM LADIES


GENTS LAVATORY
पुरुष स्वच्छता गृह

SAVE WATER



GPS Map Camera





Patoda, Maharashtra, India 


Qfvg+frg, Patoda, Maharashtra 414204, India

Lat 18.793318° Long 75.477242°

Thursday, 18/06/2026 03:13 PM GMT +05:30

WASHROOM GENTS




Patoda, Maharashtra, India 
Qfvg+frg, Patoda, Maharashtra 414204, India
Lat 18.793244° Long 75.4773°
Thursday, 18/06/2026 03:11 PM GMT +05:30



Patoda, Maharashtra, India 
Qfvg+frg, Patoda, Maharashtra 414204, India
Lat 18.793247° Long 75.477303°
Thursday, 18/06/2026 03:12 PM GMT +05:30


SABHAGRAHA

**यशवंतराव चव्हाण
महाराष्ट्र मुक्त विद्यापीठ, नाशिक
अभ्यासकेंद्र**
**पद्मभूषण वसंतदादा पाटील महाविद्यालय,
पाटोदा ता.पाटोदा जि.बीड**



GPS Map Camera
Patoda, Maharashtra, India 
Qfvg+frg, Patoda, Maharashtra 414204, India
Lat 18.792951° Long 75.476667°
Thursday, 18/06/2026 03:22 PM GMT +05:30

YCMOU OFFICE BOARD




GPS Map Camera
Patoda, Maharashtra, India 
Qfvg+frg, Patoda, Maharashtra 414204, India
Lat 18.792973° Long 75.476696°
Thursday, 18/06/2026 03:25 PM GMT +05:30

YCMOU OFFICE NOTICE BOARD



GPS Map Camera




Patoda, Maharashtra, India 
Qfvg+frg, Patoda, Maharashtra 414204, India
Lat 18.792983° Long 75.476682°
Thursday, 18/06/2026 03:24 PM GMT +05:30




GPS Map Camera




Patoda, Maharashtra, India 
Qfvg+frg, Patoda, Maharashtra 414204, India
Lat 18.793° Long 75.476662°
Thursday, 18/06/2026 03:24 PM GMT +05:30

YCMOU OFFICE ROOM



MICROBIOLOGY LAB



Beed, Maharashtra, India 🇮🇳


Jijai Niwas P.r.borade Anita Park,behind New Police Quarter Near Shop No.1,charhata Road Beed, Beed, Maharashtra 431122, India

Lat 18.983241° Long 75.725208°

Thursday, 18/06/2026 03:23 PM GMT +05:30

GPS Map Camera

GENERATOR



Beed, Maharashtra, India 🇮🇳

Jijai Niwas P.r.borade Anita Park,behind New Police Quarter Near Shop No.1,charhata Road Beed, Beed, Maharashtra 431122, India

Lat 18.983241° Long 75.725208°

Thursday, 18/06/2026 03:30 PM GMT +05:30

GPS Map Camera

COLLEGE MAIN BUILDING