



(Navgan Shikshan Sanstha Rajuri's)

VASANTDADA PATIL ARTS, COMMERCE & SCIENCE COLLEGE, PATODA. TG. PATODA. DIST. BEED. MAHARASHTRA

Reaccredited 'B**' grade by NAAC
ISO 9001:2015 certified

PRINCIPAL

DR. ABASAHEB HANGE

Cell No. 9423715583

SECRETARY


DR. BHARATBHUSHAN KSHIRSAGAR

Phone: Office- (02444) 243049, Website: www.pvpcollegepatoda.org, E-mail: pvp_patoda@rediffmail.com/pvpapatoda@gmail.com

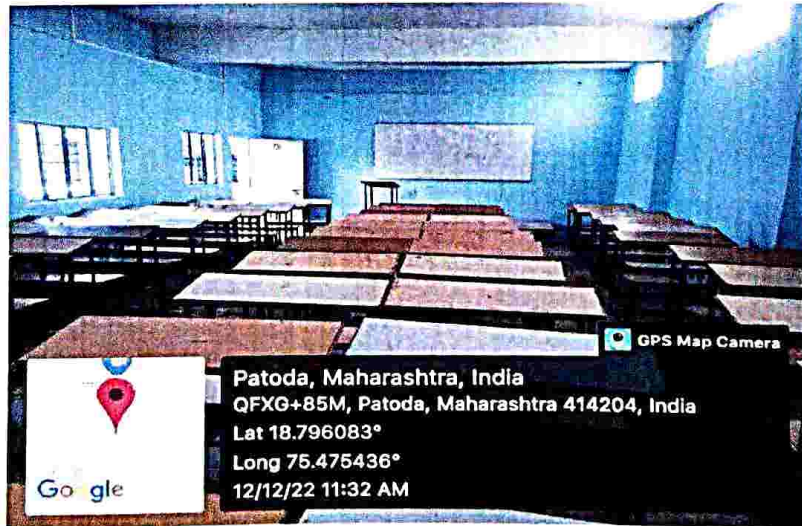
VPCP/2022-2023 /

Date: 13 / 12 / 2022

4.1.1: AVAILABILITY OF ADEQUATE INFRASTRUCTURE AND PHYSICAL FACILITIES IN THE INSTITUTION

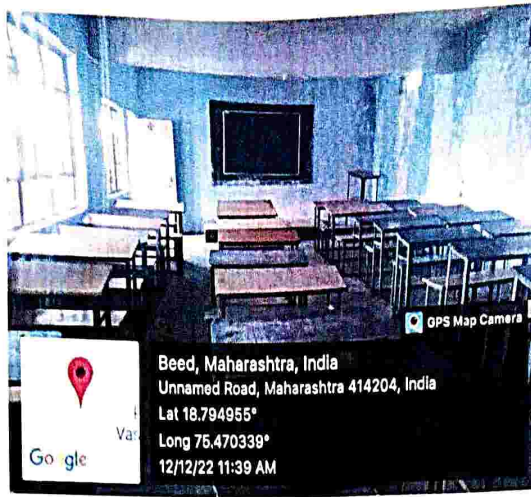


COLLEGE BUILDING



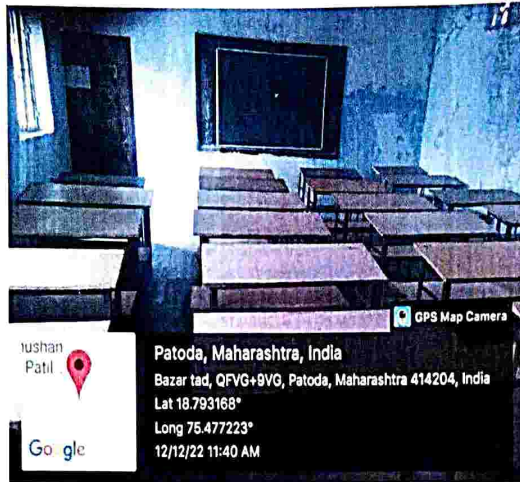
CLASSROOMS






Beed, Maharashtra, India
 Unnamed Road, Maharashtra 414204, India
 Lat 18.794955°
 Long 75.470339°
 12/12/22 11:39 AM

CLASSROOMS



Patoda, Maharashtra, India
 Bazar tad, QFVG+9VG, Patoda, Maharashtra 414204, India
 Lat 18.793168°
 Long 75.477223°
 12/12/22 11:40 AM

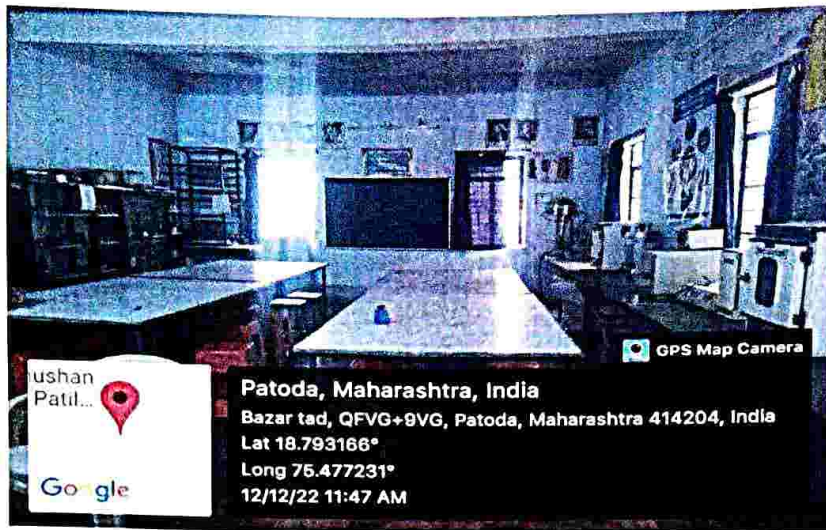
CLASSROOMS



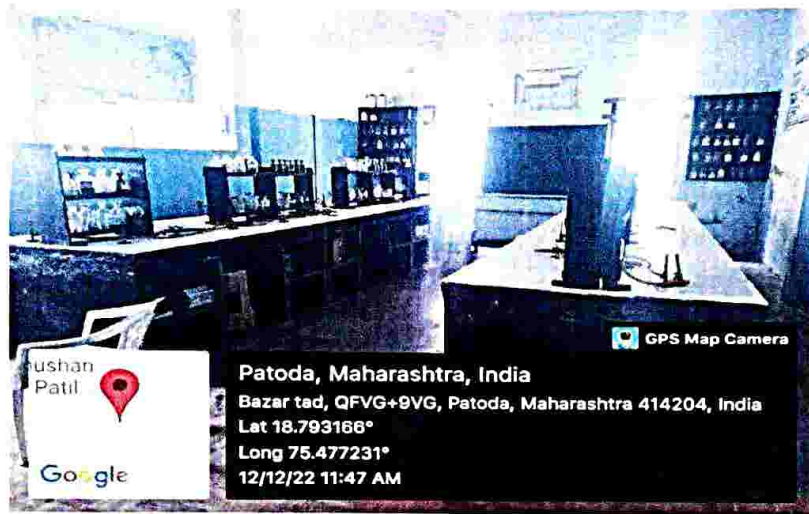
Patoda, Maharashtra, India
 QFVH+9V7, Patoda, Maharashtra 414204, India
 Lat 18.794892°
 Long 75.478712°
 13/12/22 11:50 AM

ICT EQUIPPED CLASSROOM






BOTANY LABORATORY

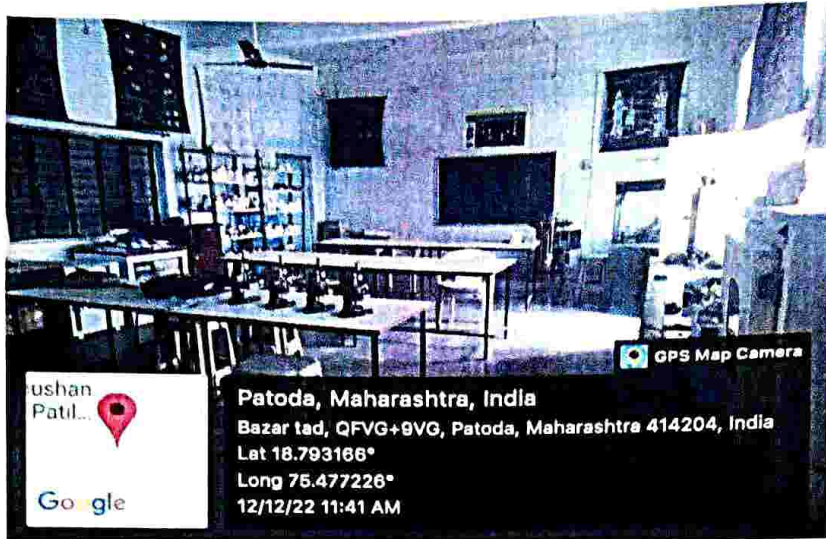


CHEMISTRY LABORATORY



PHYSICS LABORATORY






MICROBIOLOGY LABORATORY



ZOOLOGY LABORATORY



CENTRAL RESEARCH LABORATORY





GPS Map Camera

Patoda, Maharashtra, India
 QFWH+9V7, Patoda, Maharashtra 414204, India
 Lat 18.794892°
 Long 75.478712°
 13/12/22 11:50 AM

MEDIA HALL



GPS Map Camera

Patoda, Maharashtra, India
 QFVG+FRG, Patoda, Maharashtra 414204, India
 Lat 18.793614°
 Long 75.477142°
 12/12/22 11:52 AM

SEMINAR HALL

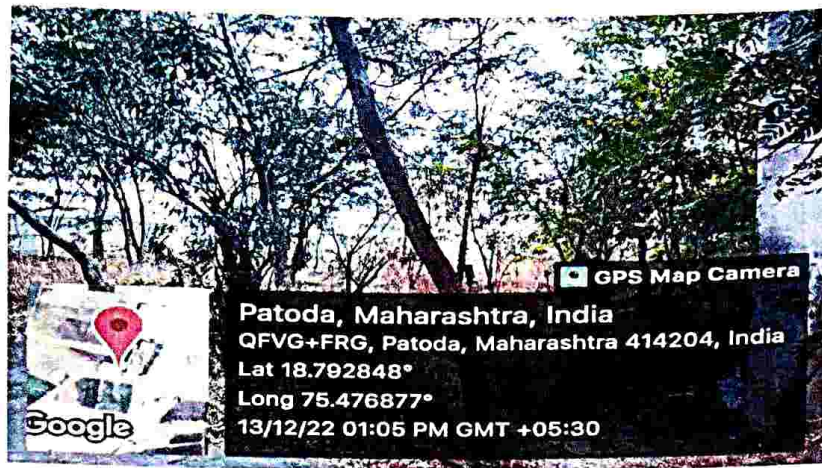


GPS Map Camera

Beed, Maharashtra, India
 Unnamed Road, Maharashtra 414204, India
 Lat 18.794144°
 Long 75.469246°
 13/12/22 11:51 AM

AUDITORIUM





BOTANICAL GARDEN



GENERAL GARDEN



LADIES ROOM






LIBRARY BUILDING




CENTRAL LIBRARY




READING ROOM 1






READING ROOM 2



FULLY AUTOMATED CENTRAL LIBRARY



DEPARTMENTS





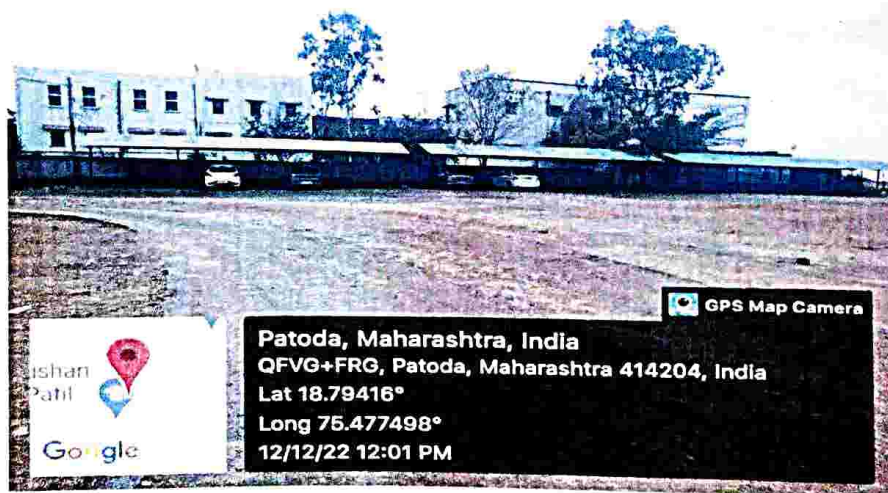
Patoda, Maharashtra, India
 Bazar tad, QFVG+9VG, Patoda, Maharashtra 414204,
 India
 Lat 18.793166°
 Long 75.477231°
 13/12/22 01:10 PM GMT +05:30

STUDENTS COOPERATIVE CONSUMER STORE



Patoda, Maharashtra, India
 Bazar tad, QFVG+9VG, Patoda, Maharashtra 414204, India
 Lat 18.792979°
 Long 75.477218°
 13/12/22 11:46 AM

WOMEN'S HOSTEL



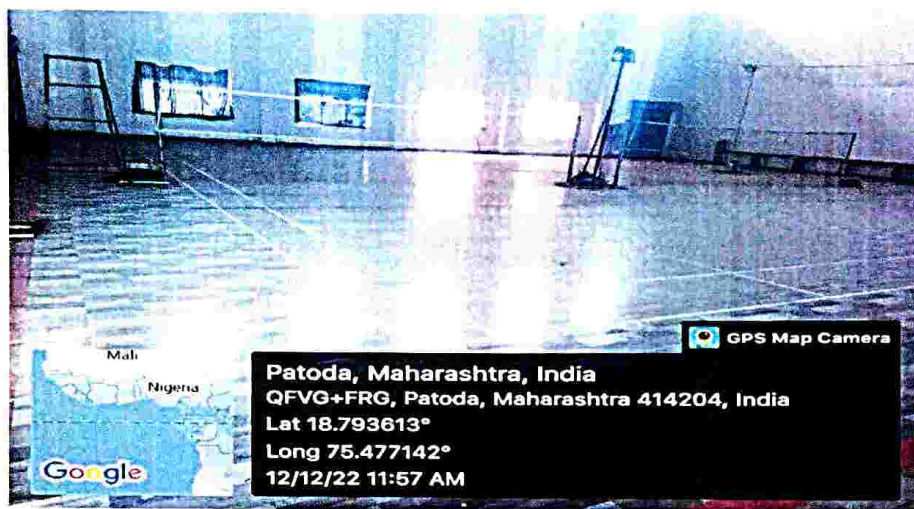
Patoda, Maharashtra, India
 QFVG+FRG, Patoda, Maharashtra 414204, India
 Lat 18.79416°
 Long 75.477498°
 12/12/22 12:01 PM

PARKING SHADE





INDOOR SPORTS COMPLEX




CENTRAL HALL OF INDOOR SPORTS COMPLEX




GYMNASIUM





PLAYGROUND

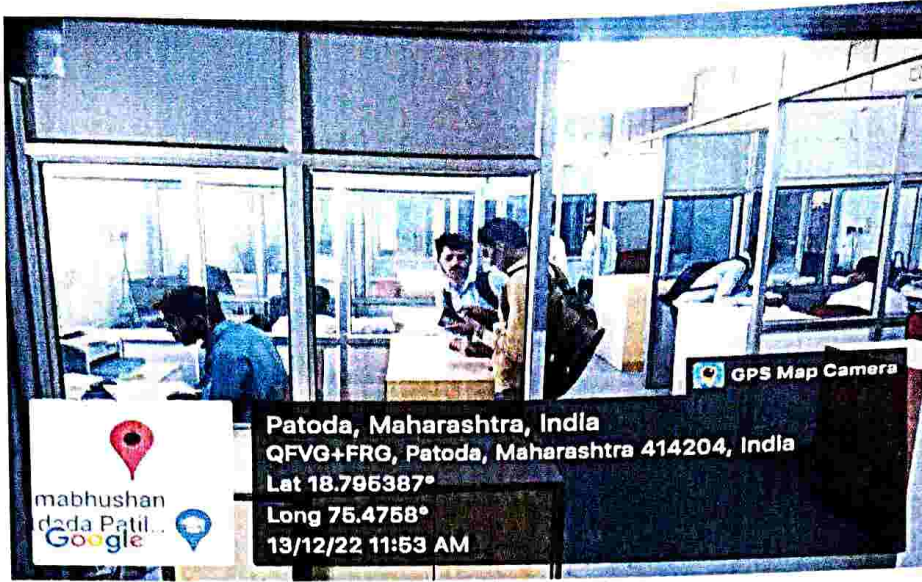


200 METERS ATHLETIC TRACK



HEALTH CENTER





OFFICE



ENQUIRY COUNTER

mushan
IQAC COORDINATOR
 Vasantdada Patil College
 Patoda, Dist. Beed. (MH)



J. K. Patil
Principal
 Vasantdada Patil Arts, Comm. &
 Science College, Patoda, Dist. Beed.